EXHIBIT "B"

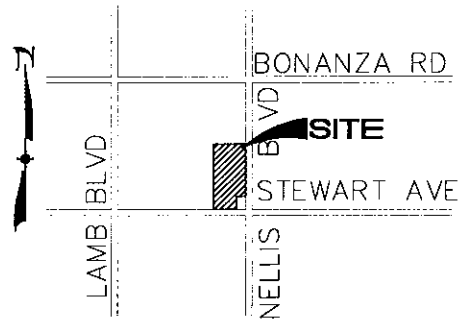

VICINITY MAP

NELLIS BLVD.
115' R/W
(PUBLIC STREET)

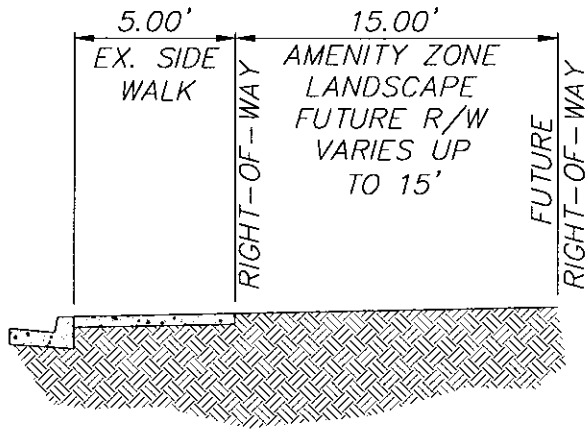

TYPICAL SECTION
N.T.S.

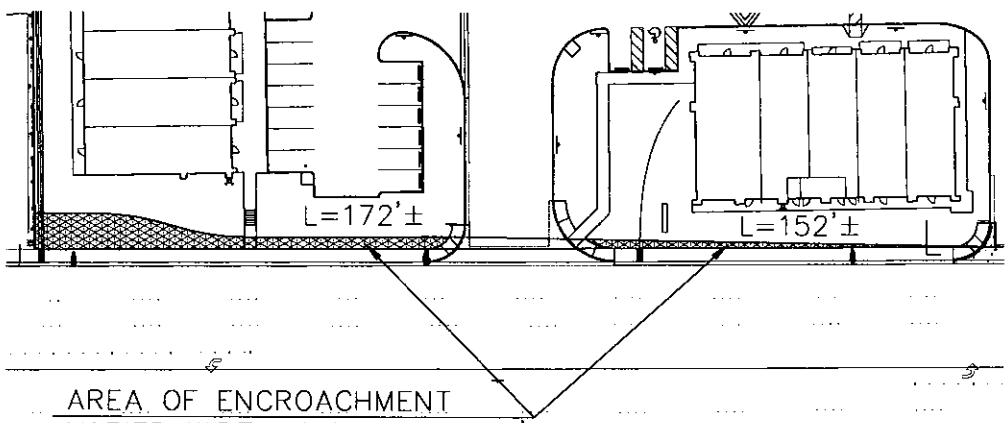

AREA OF ENCROACHMENT
VARIED WIDTH UP TO 15'
WIDE AMENITY ZONE

NELLIS BLVD.
115' R/W
(PUBLIC STREET)

ENCROACHMENT PERMIT EXHIBIT	SCALE: NTS DWN BY: JRM PROJ# 73093 DATE: 9-19-07	SUMMIT ENGINEERING CORPORATION 313 PILOT ROAD LAS VEGAS, NV 89119	SHEET 2 OF 2