EXHIBIT "A"

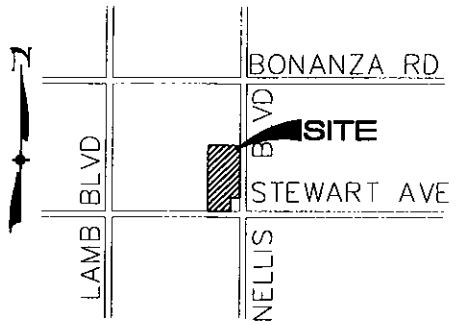

VICINITY MAP

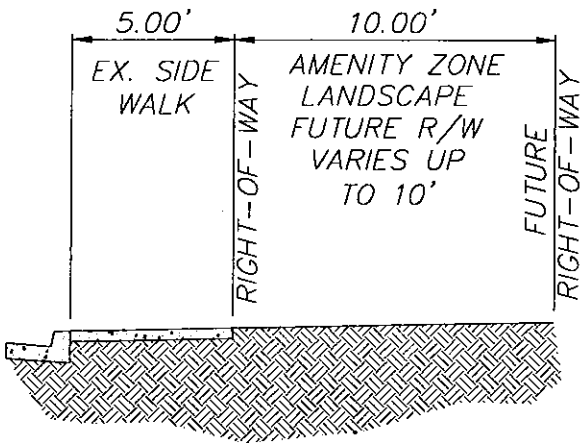

STEWART AVE.
100' R/W
(PUBLIC STREET)

TYPICAL SECTION
N.T.S.

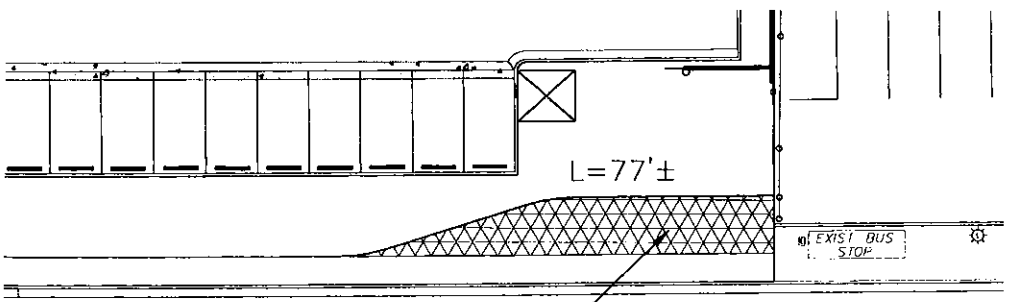

AREA OF ENCROACHMENT
VARIED WIDTH UP TO 10'
WIDE AMENITY ZONE

STEWART AVE.
100' R/W
(PUBLIC STREET)

ENCROACHMENT PERMIT EXHIBIT	SCALE: NTS DWN BY: JRM PROJ# 73093 DATE: 9-19-07	SUMMIT ENGINEERING CORPORATION 313 PILOT ROAD LAS VEGAS, NV 89119	SHEET 1 OF 2