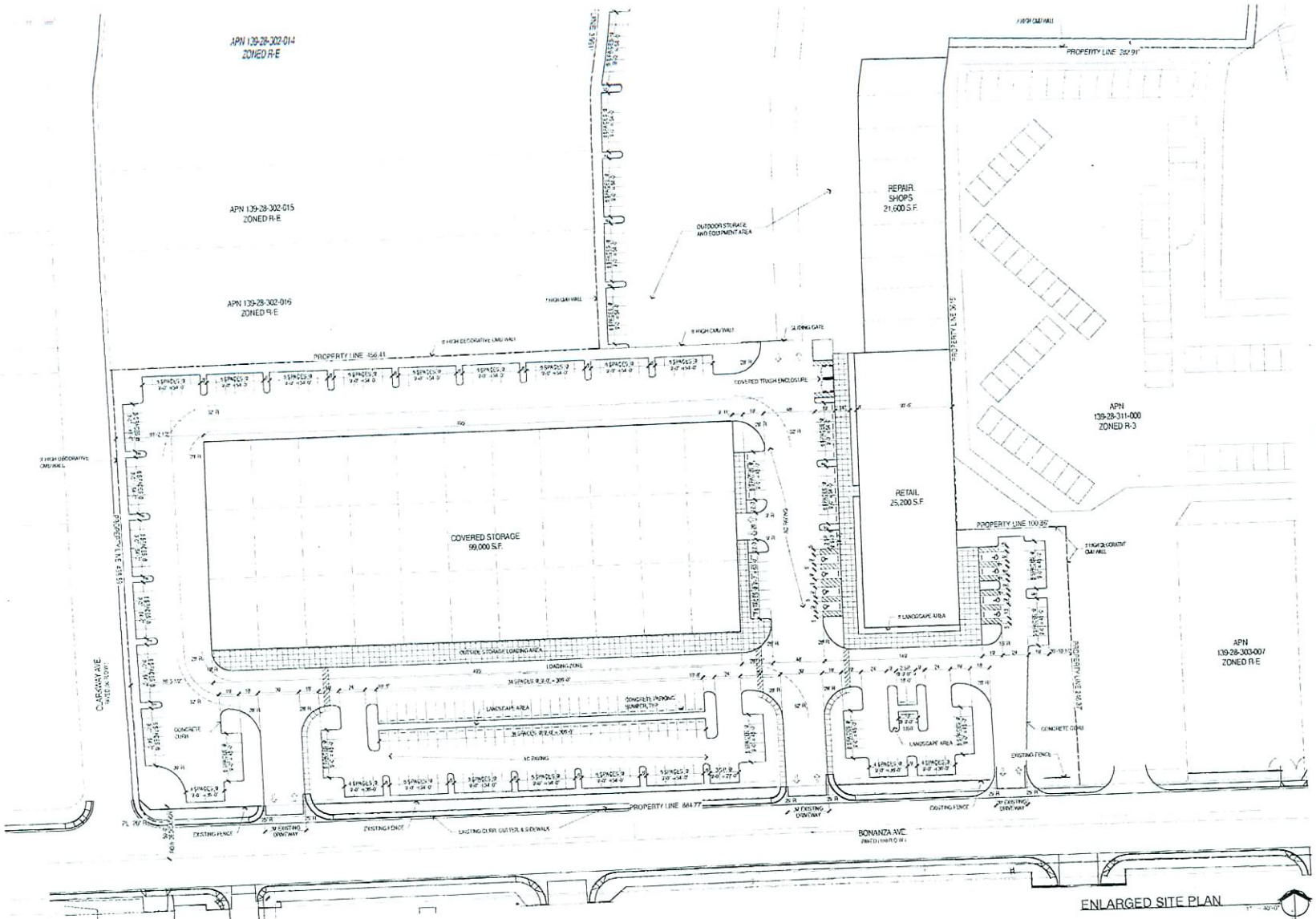

Ahern Rentals
Design Review / Rezoning
1800 Bonanza
Las Vegas, Nevada 89106

APTUS Architecture

APTUS PROJECT NO 06.082

ARCHITECT

ENGINEER

PLANS

COPYRIGHT 2006-08 BY APTUS ARCHITECTURE

NO	DESCRIPTION	DATE
1	City of Las Vegas SDR, SUP, RZ Submittal	6.13.06

ISSUED

TITLE
ENLARGED SITE PLAN

DRAWING NO.
AS101

RQR-30432
12/04/08 PC

SUP-13836
07/27/06 PC

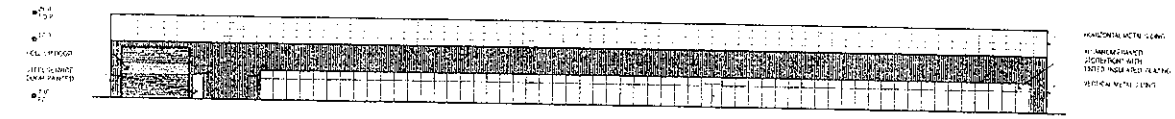

WEST ELEVATION

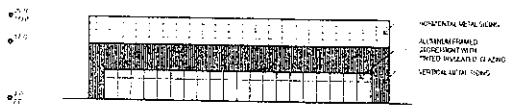

SOUTH ELEVATION

EAST ELEVATION



NORTH ELEVATION

Ahern Rentals
Design Review / Rezoning
1800 Bonanza
Las Vegas, Nevada 89106

APTUS Architecture

APTUS PROJECT NO 06.082

ISSUED

ACE
HARDWARE
BUILDING
ELEVATIONS

A200

RQR-30432
12/04/08 PC

SUP-13836
07/27/06 PC

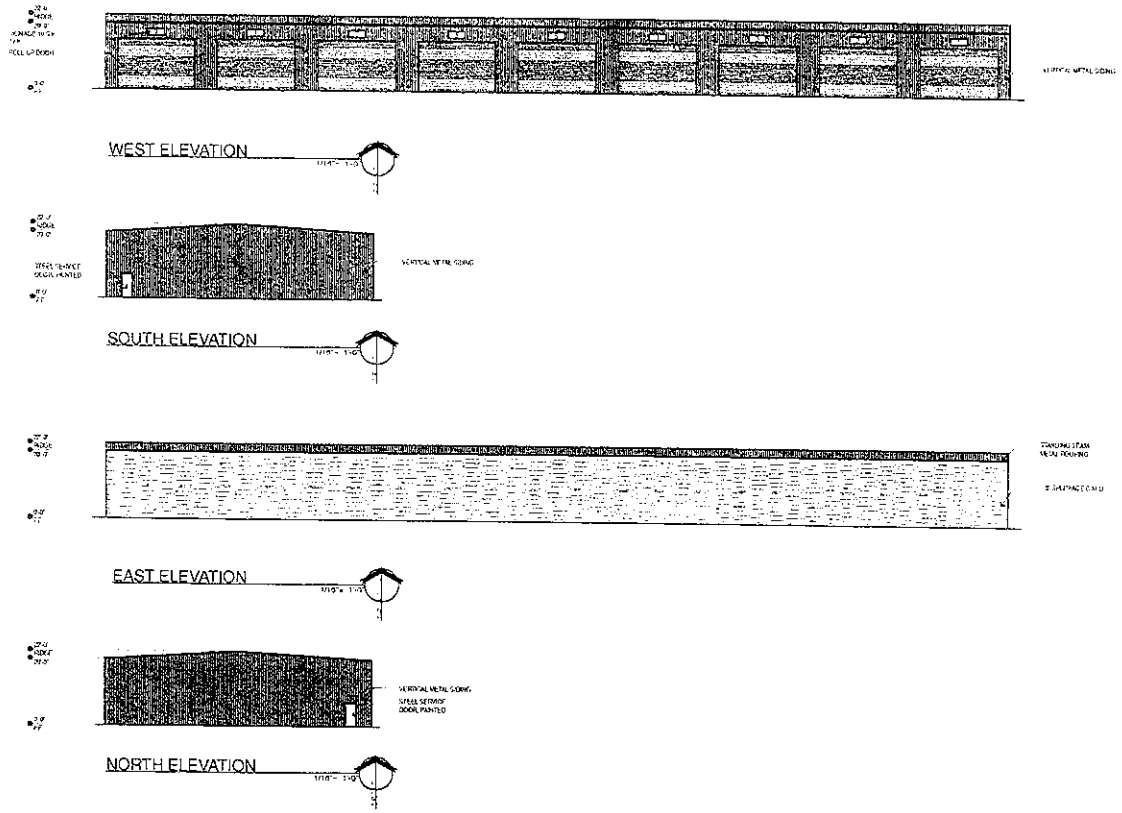

Ahern Rentals
Design Review / Rezoning
1800 Bonanza
Las Vegas, Nevada 89106

APTUS Architecture

APTUS PROJECT NO. 06.082

ARCHITECT

ENGINEER

NOTES

COPYRIGHT 2006 © APTUS ARCHITECTURE

NO	DESCRIPTION	DATE
1	City of Las Vegas 1st Surface Submittal	6.13.06

ISSUED

TITLE
REPAIR
BUILDING
ELEVATIONS

DRAWING NO.
A201

RQR-30432
12/04/08 PC

SUP-13836
07/27/06 PC

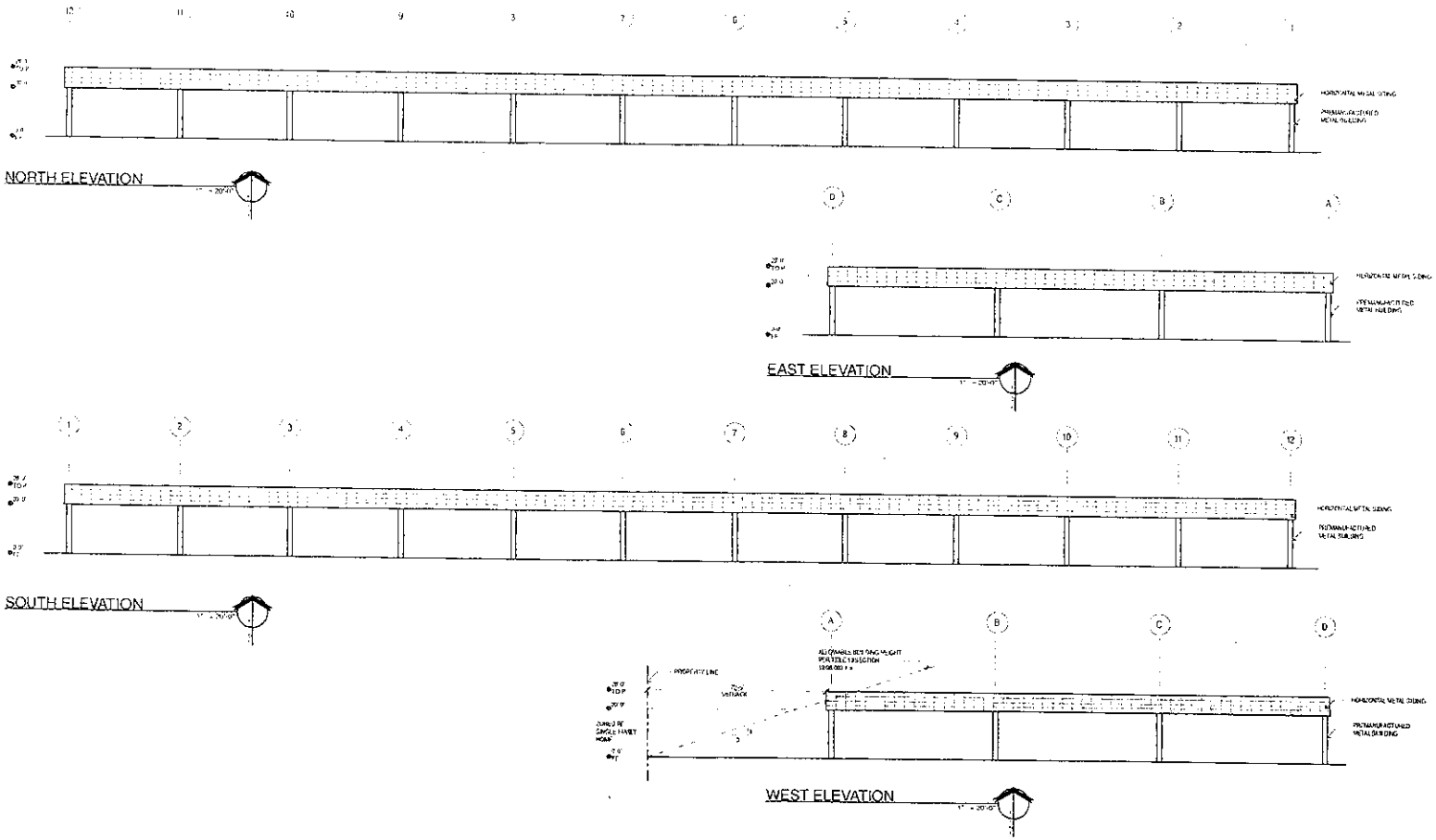

Ahern Rentals
Design Review / Rezoning
1800 Bonanza
Las Vegas, Nevada 89106

APTUS Architecture

APTUS PROJECT NO. 06.002

ARCHITECT

ENGINEER

NOTES

COPYRIGHT 2006 © APTUS ARCHITECTURE

ISSUED

TITLE
COVERED STORAGE BUILDING ELEVATIONS

DRAWING NO.
A202

RQR-30432
12/04/08 PC

07/27/06 PC

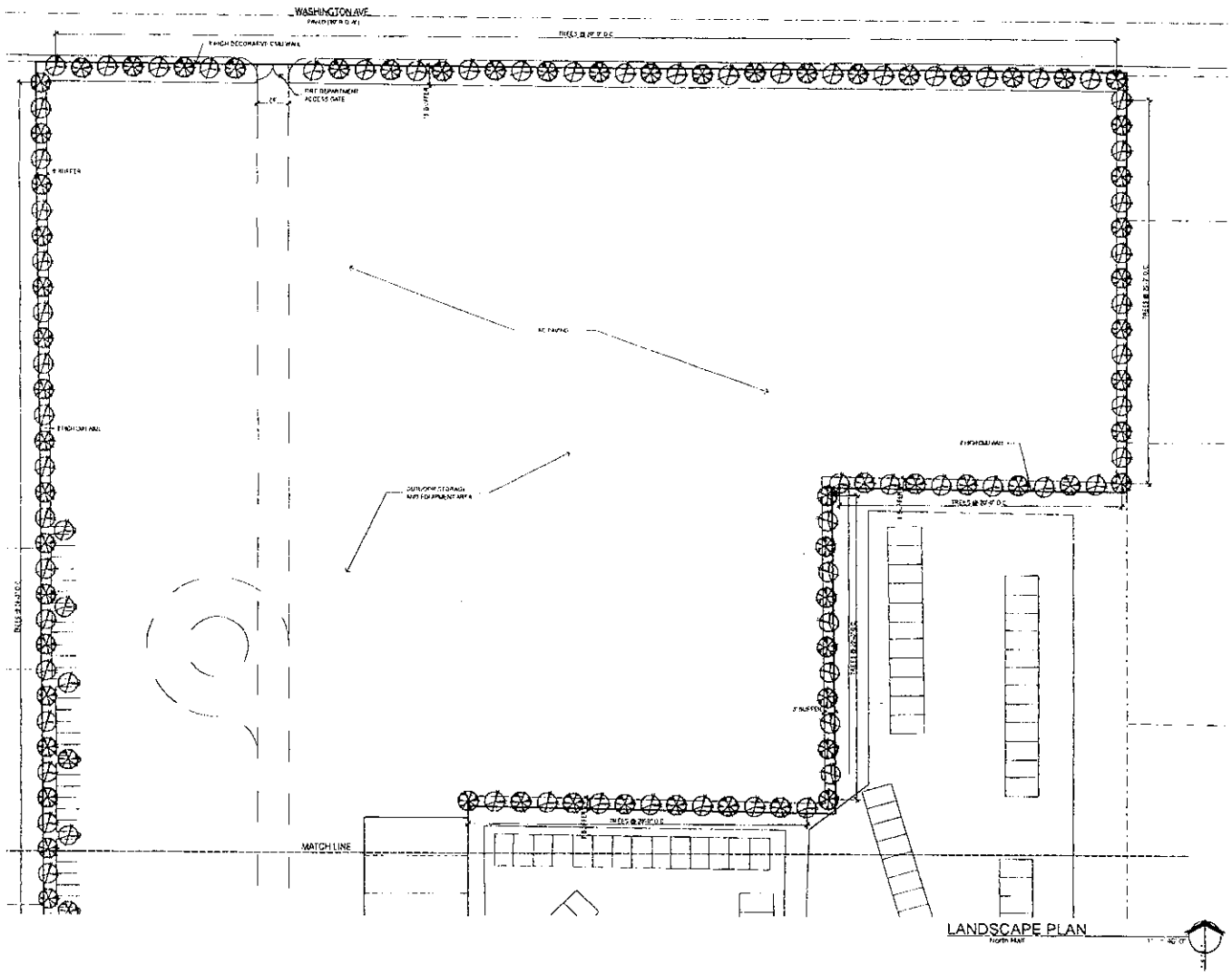

Landscape Schedule

SYMBOL	COMMON NAME	BOTANICAL NAME	SIZE	QTY
	CHILEAN MESQUITE	[illegible]	24" Box	173
	DESERT MUSEUM	[illegible]	24" Box	173
	MONDELPINE	[illegible]	5 gal	15
	DESERT HONEYSUCKLE	[illegible]	5 gal	57
	BOTTLEBRUSH	[illegible]	5 gal	57
	LANTANA	[illegible]	5 gal	57
	DEER GRASS	[illegible]	5 gal	57
	SOFT HOUE MEXICAN SAGE	[illegible]	5 gal	57
	RED YUCCA	[illegible]	5 gal	57
	FAIRY DUSTER	[illegible]	5 gal	57

LANDSCAPE BUFFERS (WAIVER REQUESTED)

	REQ'D	PROVIDED
FRONT	15'-0"	15'-0"
INTERIOR SIDE	8'-0"	8'-0"
SIDE STREET	15'-0"	15'-0"
REAR	8'-0"	8'-0"

Ahern Rentals
1800 Bonanza
Las Vegas, Nevada 89106

APTUS Architecture

APTUS PROJECT NO. 06 092

ARCHITECT

ENGINEER

NOTES

COPYRIGHT 2006 © BY APTUS ARCHITECTURE

NO.	DESCRIPTION	DATE
	ISSUED	

TITLE
LANDSCAPE PLAN - NORTH HALF

DRAWING NO.
L101

RECEIVED
JUL 28 2006

RQR-30432
12/04/08 PC

ZON-13837 VAR-14320
SUP-13836 SUP-14324
SUP-14329 SDR-13883
REVISED 09/07/06 PC